

Vision Zero School Safety Project

Active Transportation Commission

May 15, 2025

Luke Fuson, Senior Engineer

**VISION
ZERO**
SACRAMENTO

City of
SACRAMENTO

Agenda

- 1. Project Overview**
- 2. Improvements**
- 3. Timeline**
- 4. Discussion**

Vision Zero School Safety Overview

Improved safety for everyone walking or biking to school and beyond

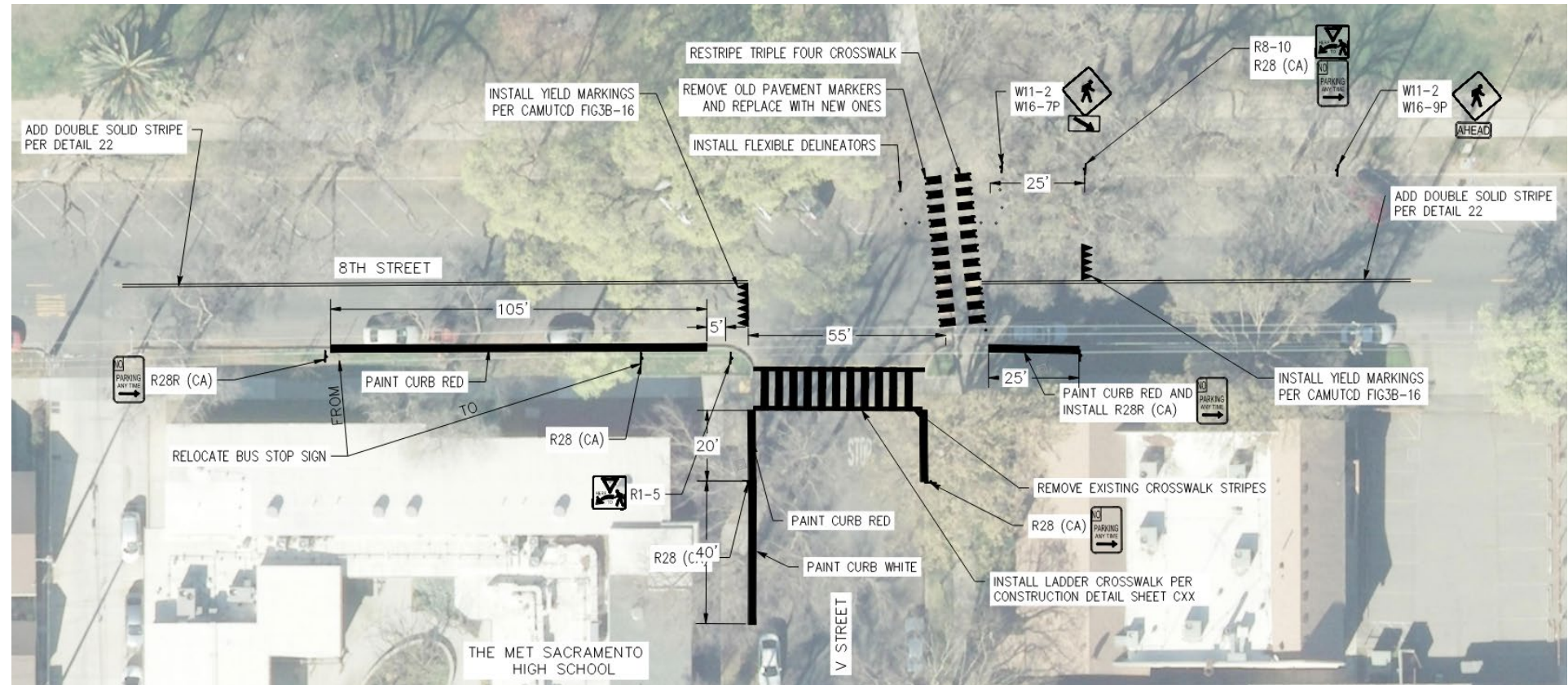
- Vision Zero School Safety Study
- 9 schools were selected based on equity in underserved communities
- \$2.2M in Community Project Funding
- Focused on near-term and relatively inexpensive recommendations
- Community involvement and walk audits



Improvements for *The MET Sacramento High School*



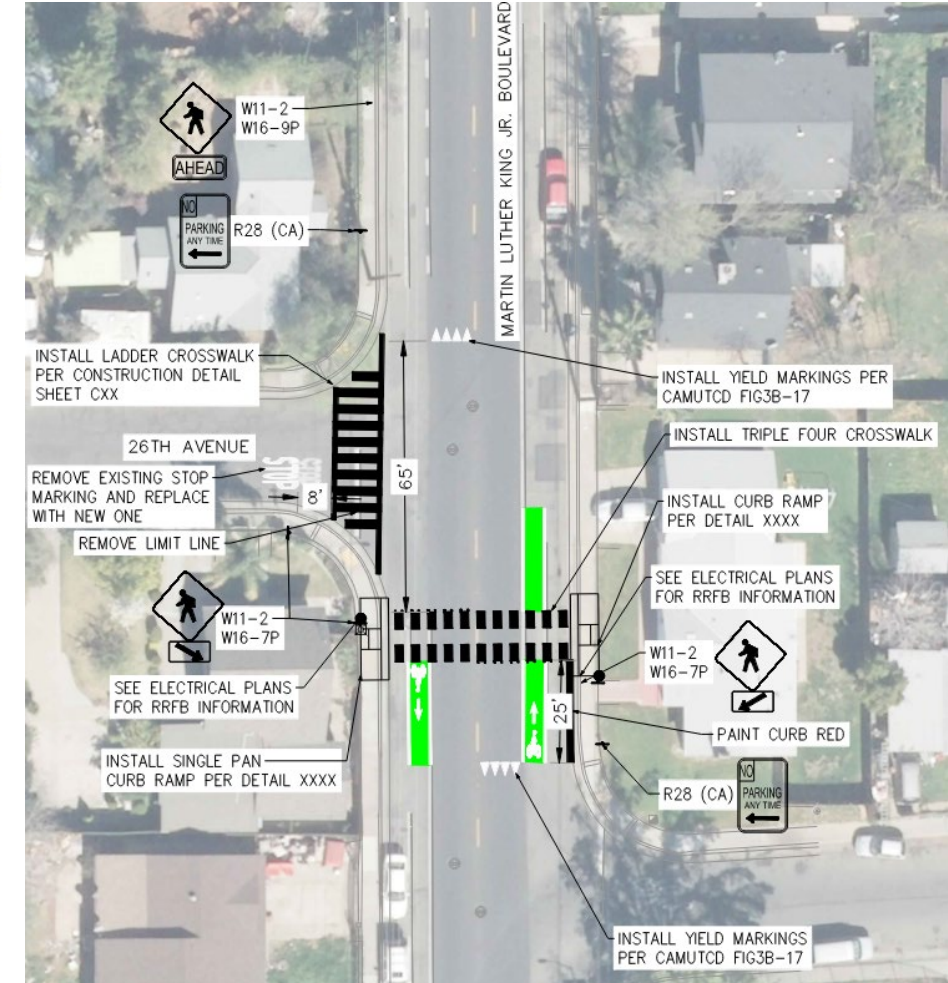
- Upgrade crosswalk to high-visibility
- Bus stop relocation
- New red curbs and signs
- New centerline stripe
- New yield markings



Improvements for *St. Hope Public School No.7*



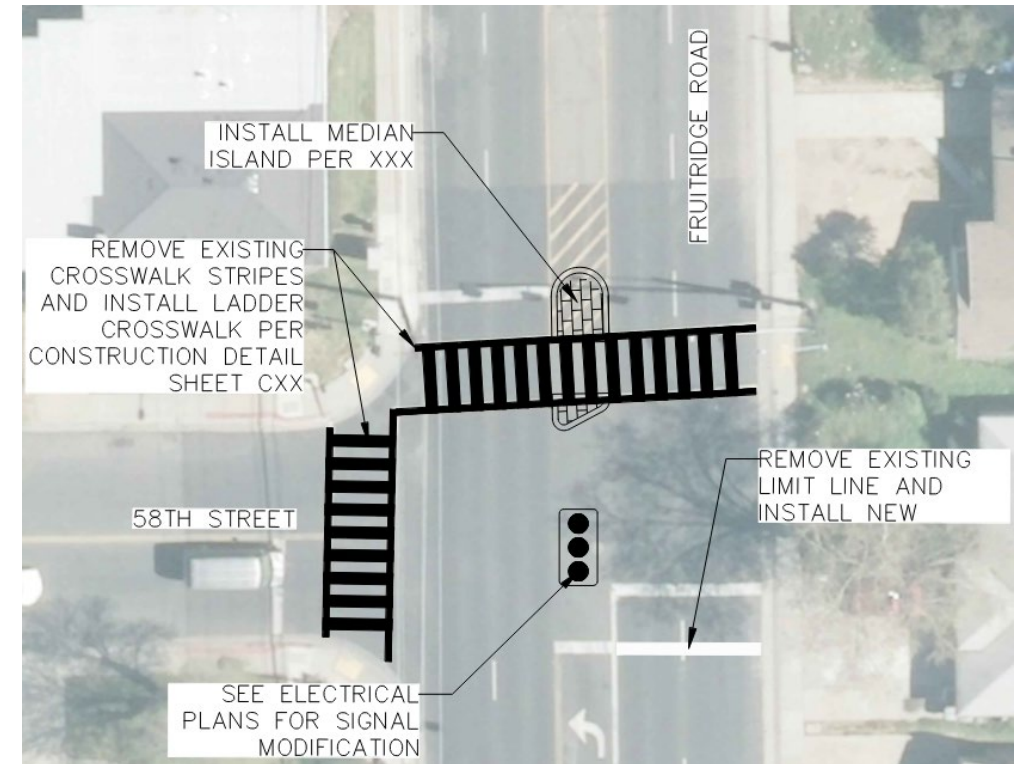
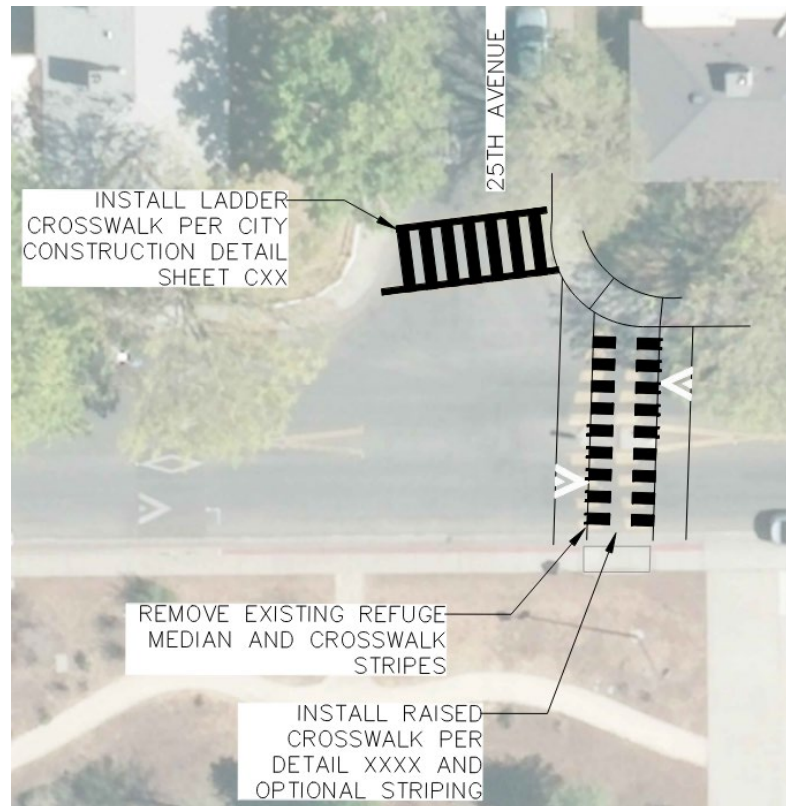
- New crosswalk with curb ramps at MLK
- New RRFB
- Upgrade crosswalk to high-visibility
- Two (2) new Speed Humps at 26th Ave
- Minor bike lanes upgrades



Improvements for *West Campus High School*

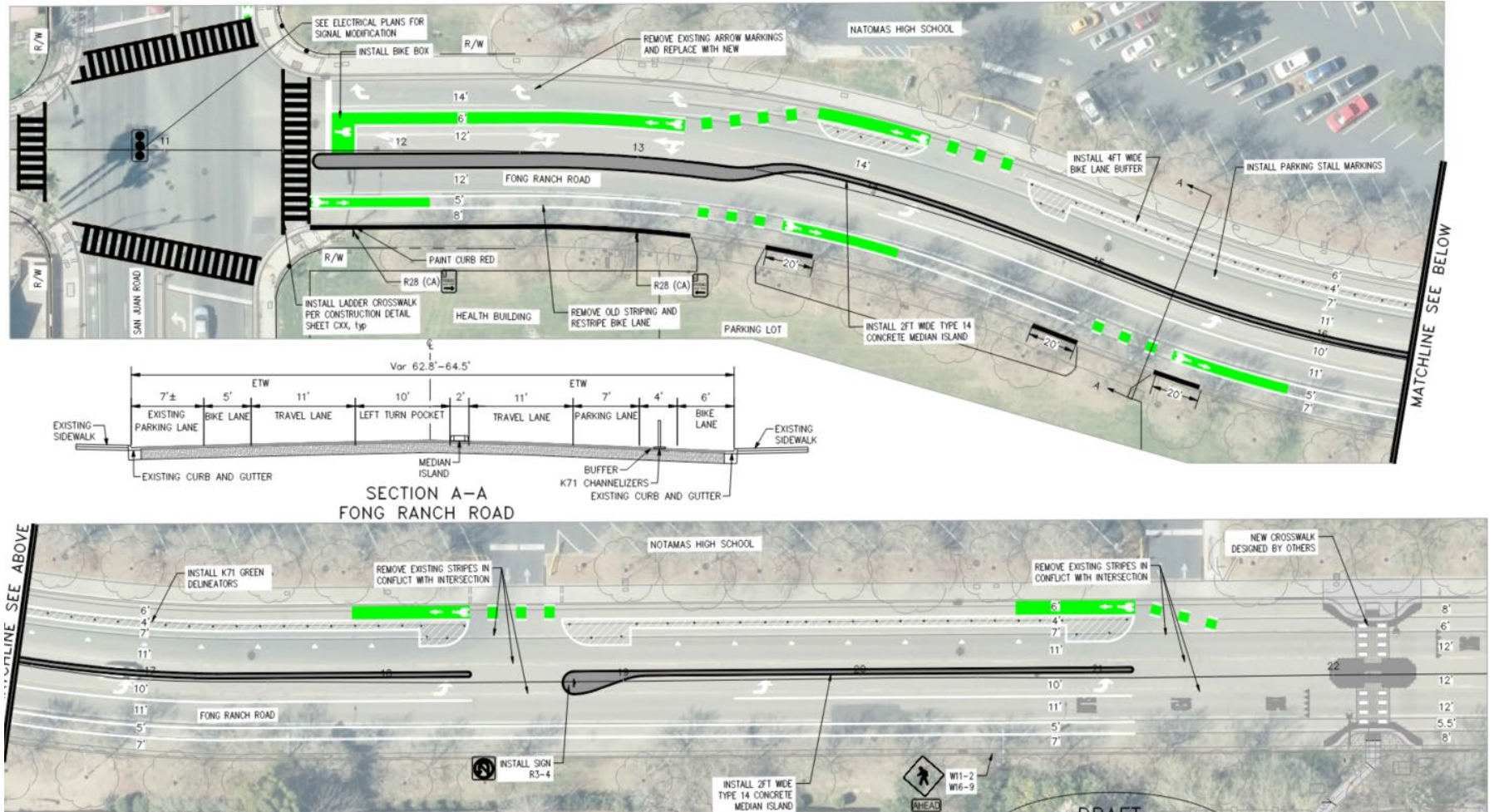


- Upgrade crosswalks to high-visibility at Fruitridge Rd
- New refuge median
- New APS push buttons
- Raised crosswalk at 58th Ave
- Upgrade crosswalk to high-visibility at 25th Ave



Improvements for Natomas High School

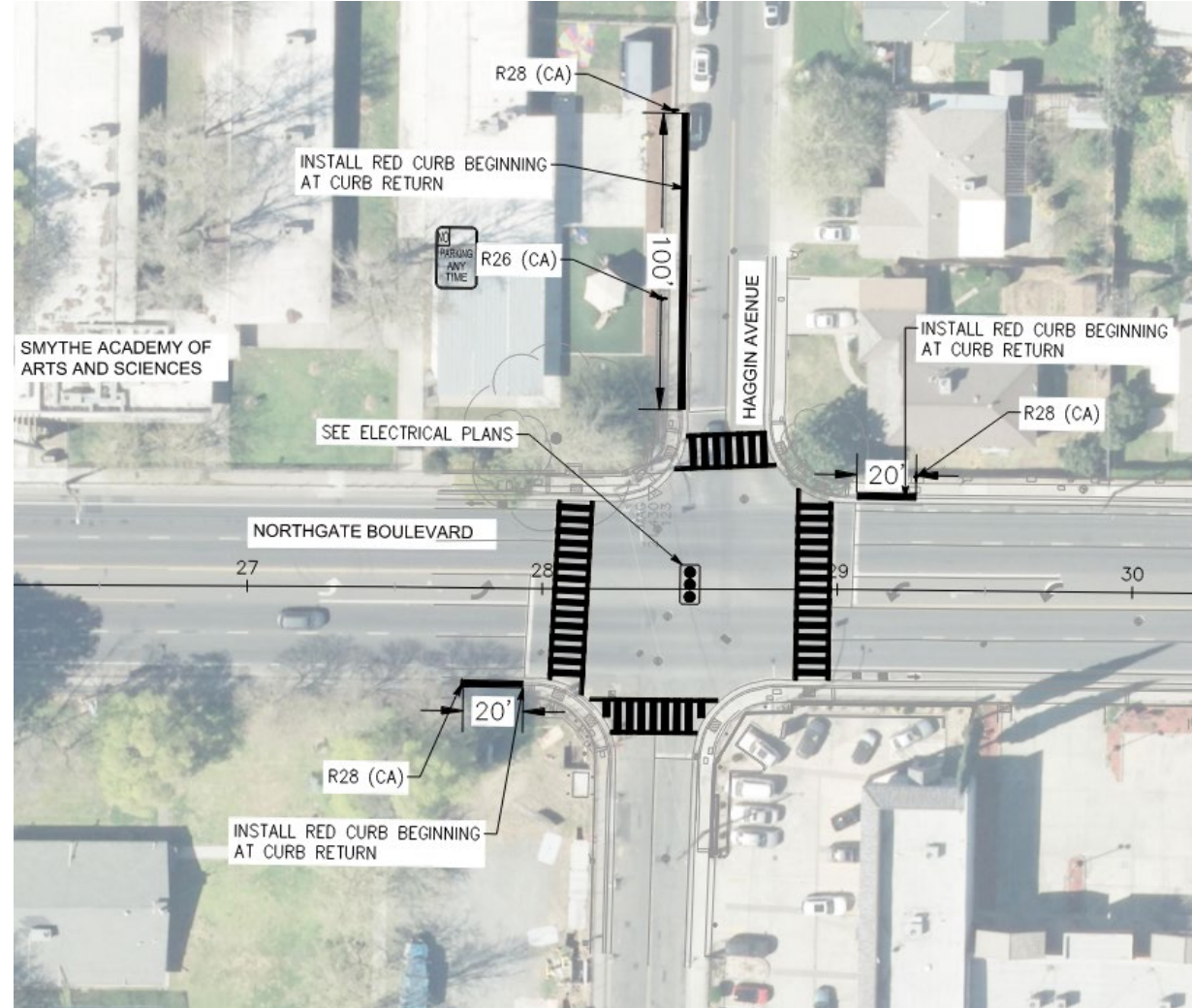
- Parking protected bikeway
- Raised concrete median
- APS signal upgrades



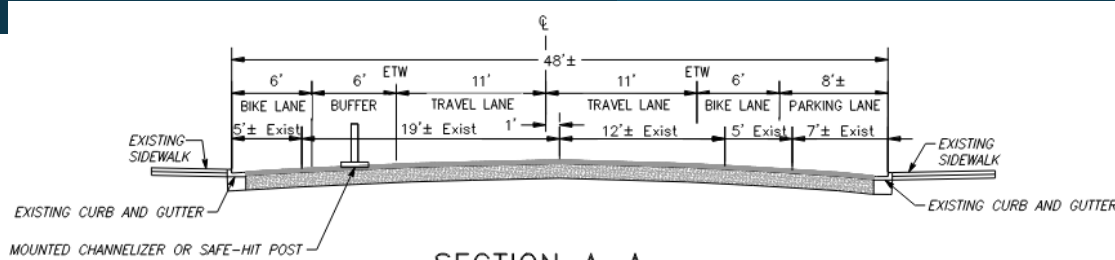
Improvements for *Smythe Academy of Arts and Sciences*



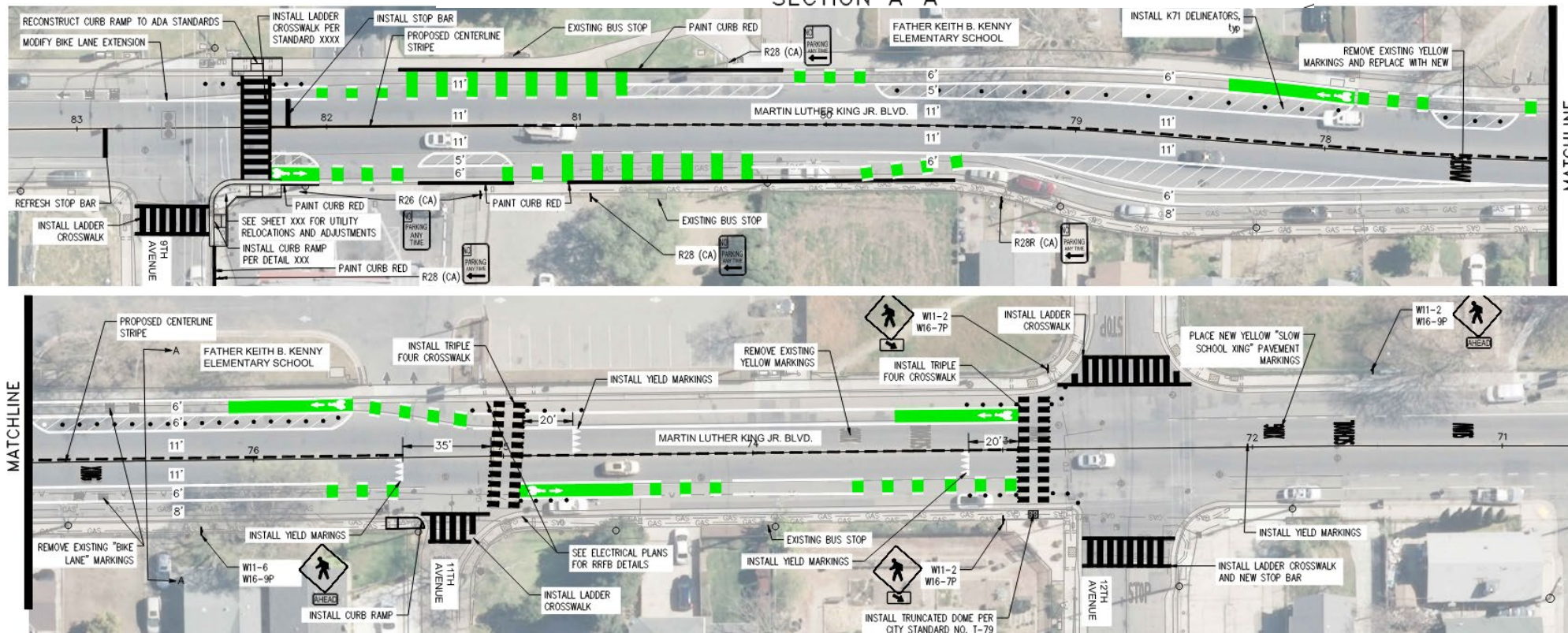
- Upgrade crosswalks to high-visibility
- Add red curbs and no-parking signs
- New APS push button poles



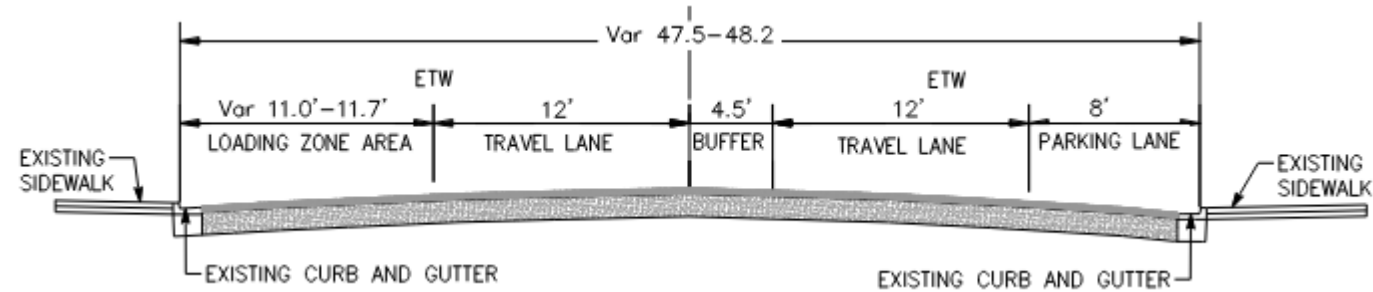
City of
SACRAMENTO
Department of Public Works



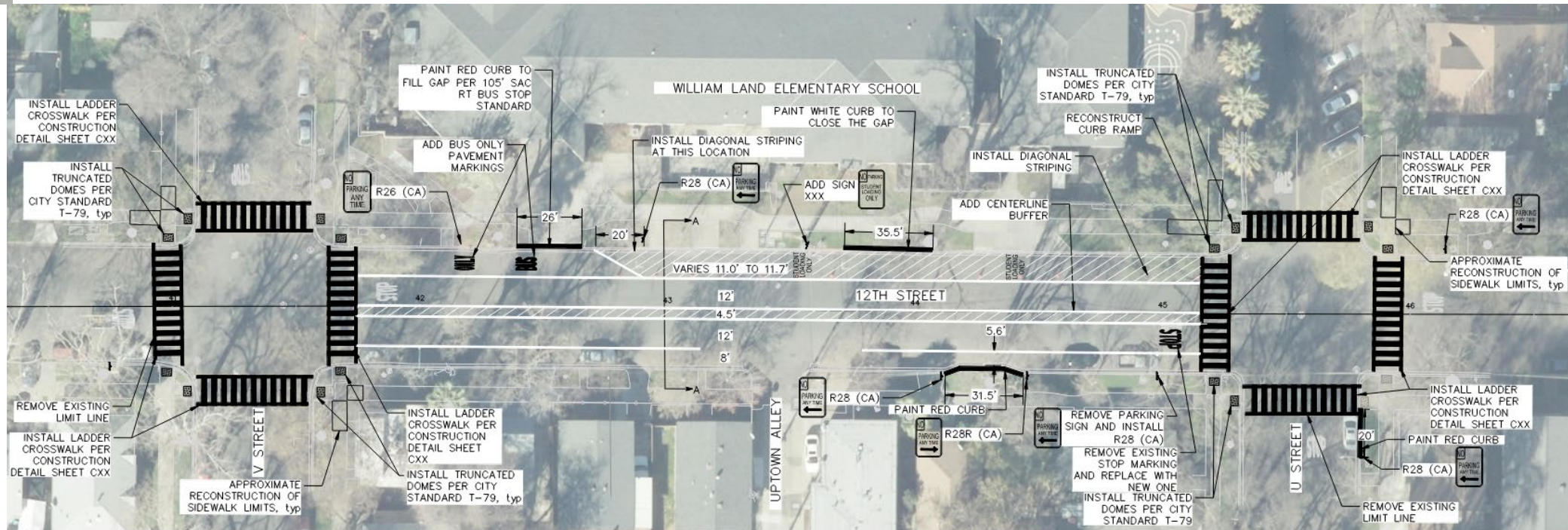
- Upgrade crosswalks to high visibility
- Enhance and install new bike lanes
- Provide buffer areas with safe-hit posts
- Install RRFB
- Upgrade curb ramps per ADA compliance
- Install new APS push buttons at 14th Ave & MLK Jr. Blvd.



Improvements for William Land Elementary School



- Upgrade crosswalks to high-visibility
- Upgrade ramps to ADA compliance
- Add street delineation & signs
- Enhance loading zone area



Timeline

- **Environmental CEQA/NEPA Documents – October 2024**
- **Final Plans (PS&E) – June 2025**
- **Construction – Spring 2026**

Discussion

We want to hear your thoughts on the proposed improvements

If you have question later: Ljfusion@cityofsacramento.org